

The background of the slide is an aerial photograph of a city, likely Prague, showing a dense grid of buildings with red-tiled roofs. A semi-transparent dark blue rectangle is overlaid on the left side of the image, containing the text. On the right side, a white wireframe mesh is superimposed over the city buildings.

EuroGeographics updates

Patricia Sokacova
EuroGeographics Head Office

CONNECTING YOU TO MAPS, GEOSPATIAL AND LAND INFORMATION FOR EUROPE



#MAPSFOREUROPE

60+   **members** from the whole of geographical Europe

EUROGEOGRAPHICS ACTIVITIES

Well-established network for sharing knowledge, expertise and access to data



Sharing experiences and best practice



Representing our members interests



Fostering use and re-use of public sector geo-information

MAPS, CADASTRE, AND MORE

Our members provide data to help protect people, the planet and so much more



Environmental monitoring & management



Real-time data for pandemic response



Smarter, sustainable agriculture



Cleaner, safer, intelligent transport



Emergency responses



Aerial survey

TRUST & RELIABILITY

Our members empower society with trusted geospatial services



Trusted daily everywhere for secure ownership transactions, diligent policy elaboration and monitoring



Relied on by European institutions and UN, governments, businesses and citizens



Registered on the EU Transparency Register and bound by its code of conduct

Delivering value to you

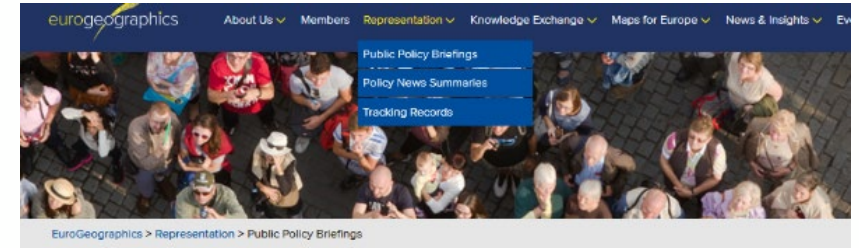
- Facilitating access to your data & demonstrating its importance
- Representing your interests
- Maintaining a knowledge exchange network to support you in improving your capabilities & role



Representation

Our current main policy areas of interest within the European Union are:

- The European Strategy for data – High Value datasets including Cadastral Parcels, Addresses and Buildings
- The European Spatial Data Infrastructure (INSPIRE)
- The European Space Programme (Copernicus)
- Cadastral issues related to policy, such as GDPR
- Intellectual Property Rights (IPR)



EuroGeographics also follows the programme of work of the UN-GGIM Committee of Experts, including the:

- Integrated Geospatial Information Framework
- Land administration and management
- Policy and legal frameworks
- Global Geodetic Reference Frame)

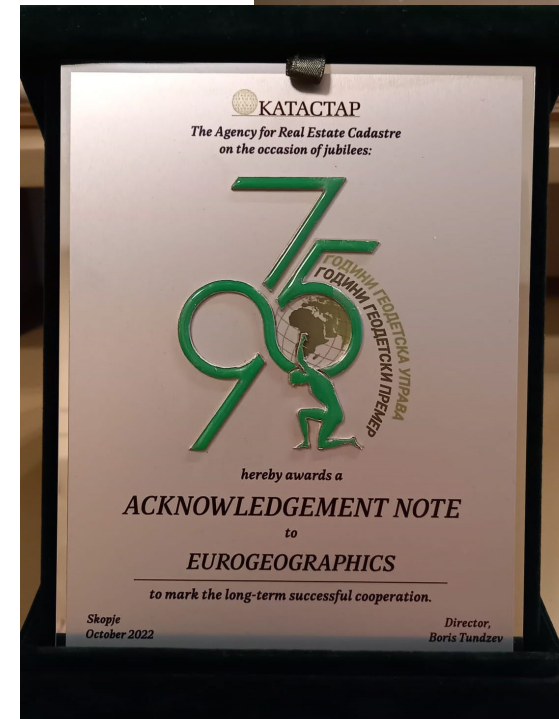
Main events since 1st June 2022

- Ninth Plenary UN-GGIM: Europe June 2022
- Twelfth Session of the United Nations Committee of Experts on Global Geospatial Information Management (UN-GGIM) 3-5 August New York;
- FIG Congress Warsaw, 11-15 September, Dr. Daniel Steudler elected Vice-President
- 14th Regional Conference on Cadastre and SDI Slovenia
- 2nd UN World Geospatial Information Congress) Hyderabad, India 10-14 October 2022



October – month of awards

- Open Maps for Europe has been awarded the GeoSpatial 2022 Professional Best Project Award at the BeGEO congress in Brussels.
- Jubilee conference celebrating 75 years of geodetic administration and 95 years of geodetic surveying in the Republic of North Macedonia, hosted by the Agency for Real Estate Cadastre (AREC);



Members Webinar Series

EuroGeographics webinar series in partnership with EuroSDR to keep members connected, share knowledge and provide new learning opportunities.

These events are for members only and anyone from a member organisation can participate.

Members need to log on to the website to register and to access the materials below.

Each webinar is recorded – click the title in past events to view. Presentations and further reading are also available.

Upcoming Events

15 December 2022	Members Webinar Series – Special Festive Edition: End of Year Review	Registration
08 December 2022	OME Final Webinar – OME2 The Future	Registration

Past Events

17 November 2022	The role of geospatial data within the civil protection system	Presentations
10 November 2022	Efficient services for citizens and stakeholders in one place	Presentations
03 November 2022	Inspire themes implementation transport networks	Presentations
20 October 2022	Cadastral Interactive Map and more	Presentations
13 October 2022	Supporting Spatial Planning Development	Presentations
06 October 2022	Introduction to OGC	Presentations

Joint PCC-EuroGeographics CLR KEN conference - PRAGUE 22-23 November 2022



Knowledge Exchange



Events

 22 NOV 2022	Joint PCC-EuroGeographics CLRKEN EuroGeographics Event	>	 29 NOV 2022	Open Geospatial Consortium - Web Mapping Code Sprint EuroGeographics Event	>
 29 NOV 2022	Maps for a data-driven Europe at the European Parliament EuroGeographics Event	>	 30 NOV 2022	QKEN Autumn Plenary Meeting EuroGeographics Event	>
 30 NOV 2022	Policy Knowledge Exchange meeting (PolKEN) EuroGeographics Event	>	 08 DEC 2022	OME Final Webinar - OME2 The Future EuroGeographics Event	>
 15 DEC 2022	Members Webinar Series - Special Festive Edition: End of Year Review EuroGeographics Event	>			

Different levels of Knowledge Exchange

Knowledge Exchange Programme and Activities

Internal KE for our Members

In 2022 we organised over 30 knowledge exchange events with over 1400 attendees

- PC Knowledge Exchange
- Weekly Webinars
- Data producers events
- Webinars in partnership
- Workshops

Going global!

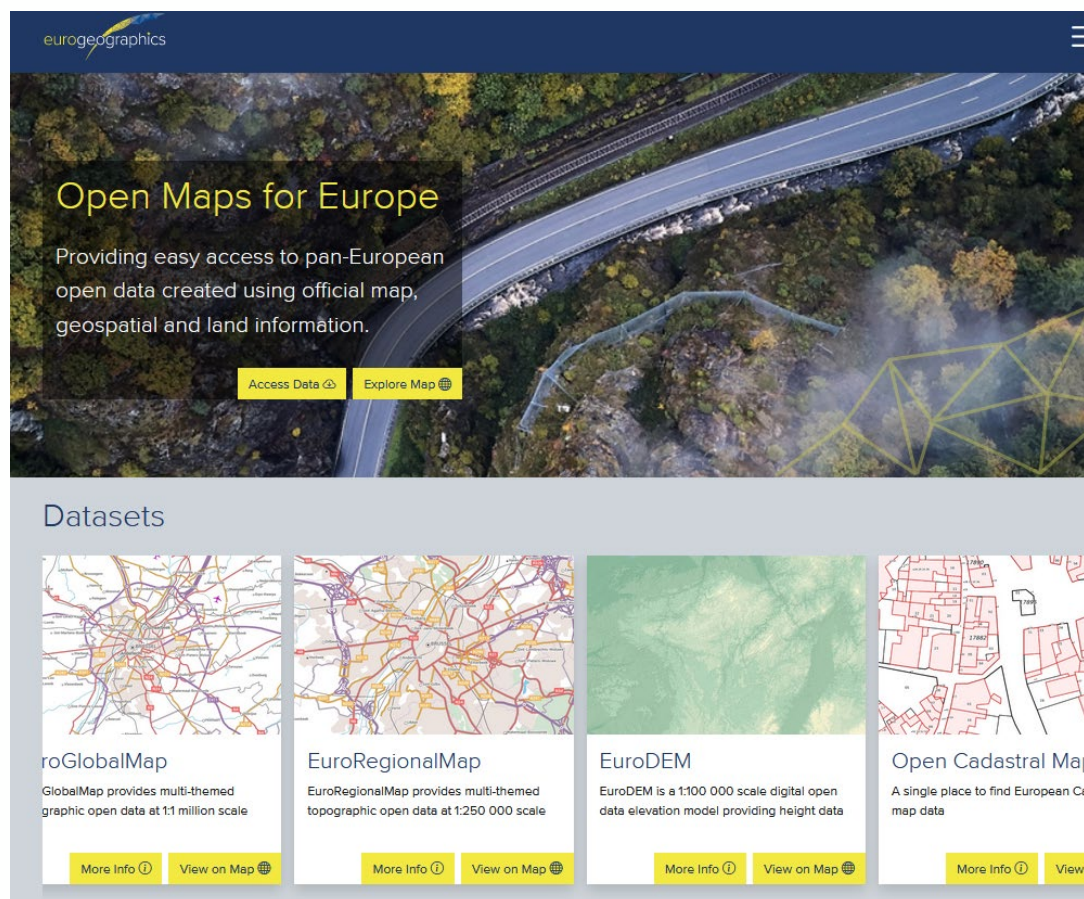
“... collaborate in activities related to our common goal of using the power of geospatial data to benefit society in addressing key global challenges and provide a platform for knowledge exchange and to build capacity ...”



UN-GGIM
UNITED NATIONS
COMMITTEE OF EXPERTS ON
GLOBAL GEOSPATIAL
INFORMATION MANAGEMENT



Open Maps for Europe – closing webinar 8th December at 10.30



Make ERM and EuroDEM OPEN data



Continue the production of datasets



Make the datasets easily accessible

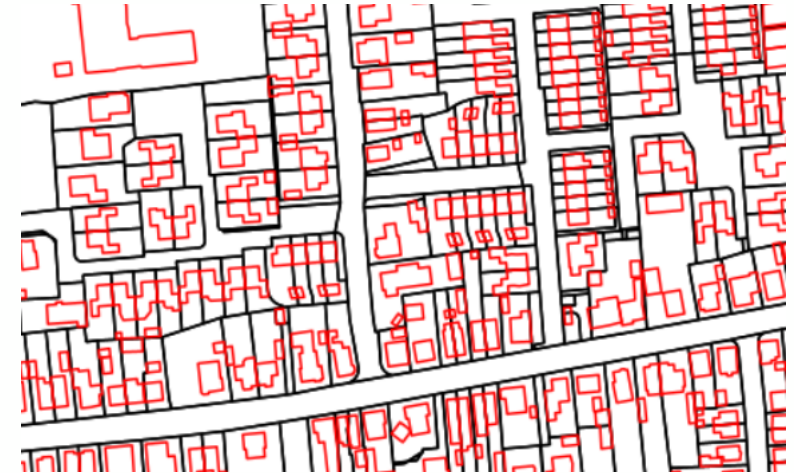


Communicate and increase use

Open Cadastral Map

WHY?

- Users have given feedback that this is something they want
- Demonstrates what our members have
- Exploring a new way of doing this to enable a stable service
- Supporting our Cadastral members in their aims



WHAT?

- Build on work from a previous project
- Not replicate national services
- Create a proof of concept that can be built on



Open Maps for Europe 2

Will be continuation on OME;

- A new production process will be created for a large scale dataset
- The dataset to be created will initially focus on Boundaries, Hydro and Transport themes
- Open Cadastral Map will be enhanced and coverage increased
- OME portal will be enhanced

Consortium

EuroGeographics – Co-Ordinator

IGN France

NGI Belgium

**Kadaster
Netherlands**

Spanish Cadastre

**Hellenic
Cadastre**

Subcontractors

MEMBERS


OME 2 – WP6 Development and Enhancement of the Open Cadastral Map

1. Produce Open Cadastral Map
2. Enhance the Production Process
3. Increase the coverage of the open cadastral map
4. Increase the harmonisation of the access to cadastral data
5. Promote the Open Cadastral Map

Engage with Eurogeographics members and cadastral communities, including the EuroGeographics **Cadastral and Land Registry Knowledge Exchange Network**, as well as, the **Permanent Committee on Cadastre (PCC)**, to enhance further the awareness of the Open Cadastral Map and develop support for a long term strategy in delivering of pan-European cadastral data.

Cadastral and Land Registry KEN – looking for new members



Working for you, always ready for cooperation with our partners



Your Association in hearth of Europe



Management Board



Head Office Team



EuroGeographics working with members and working with others...

Together, we benefit from each other

Because together we are stronger and smarter, more efficient and more effective.

Thank you for your attention! 😊

patricia.sokacova@eurogeographics.org